

HARTSVILLE/TROUSDALE COUNTY GOVERNMENT

**RESOLUTION #2020-15-690**

**A RESOLUTION TO ADD TWIN LANE TO THE OFFICIAL ROAD NAME LIST  
FOR EMERGENCY SERVICES IDENTIFICATION**

**WHEREAS**, the Trousdale County Emergency Communications Board has the responsibility of assigning road names to county roads and private drives to better serve the public in emergency situations; and

**WHEREAS**, at its last quarterly meeting on May 12, 2020, the Board approved the naming of a private drive as a county road.

**NOW, THEREFORE, BE IT RESOLVED** by the Hartsville/Trousdale County Commission meeting in regular session that the following private drive is named for the purpose of providing an accurate address location in the event of an emergency and in no way indicates that this is a county-maintained road:

**TWIN LANE**

*– located East of Halltown Road, 3.03 miles North of McMurry Blvd East*

**BE IT FURTHER RESOLVED** that approval of this resolution shall in no way affect the ownership, control, access, or maintenance of the private drive or mail delivery.

*Approved by the Emergency Communication Board on May 12, 2020*

Motion to approve: Beverly Atwood

Second motion: Linda Sue Johnson


Voice Vote  
of General Consent      Absent 0

**APPROVED AND ADOPTED ON MAY 26, 2020**

**APPROVED:**

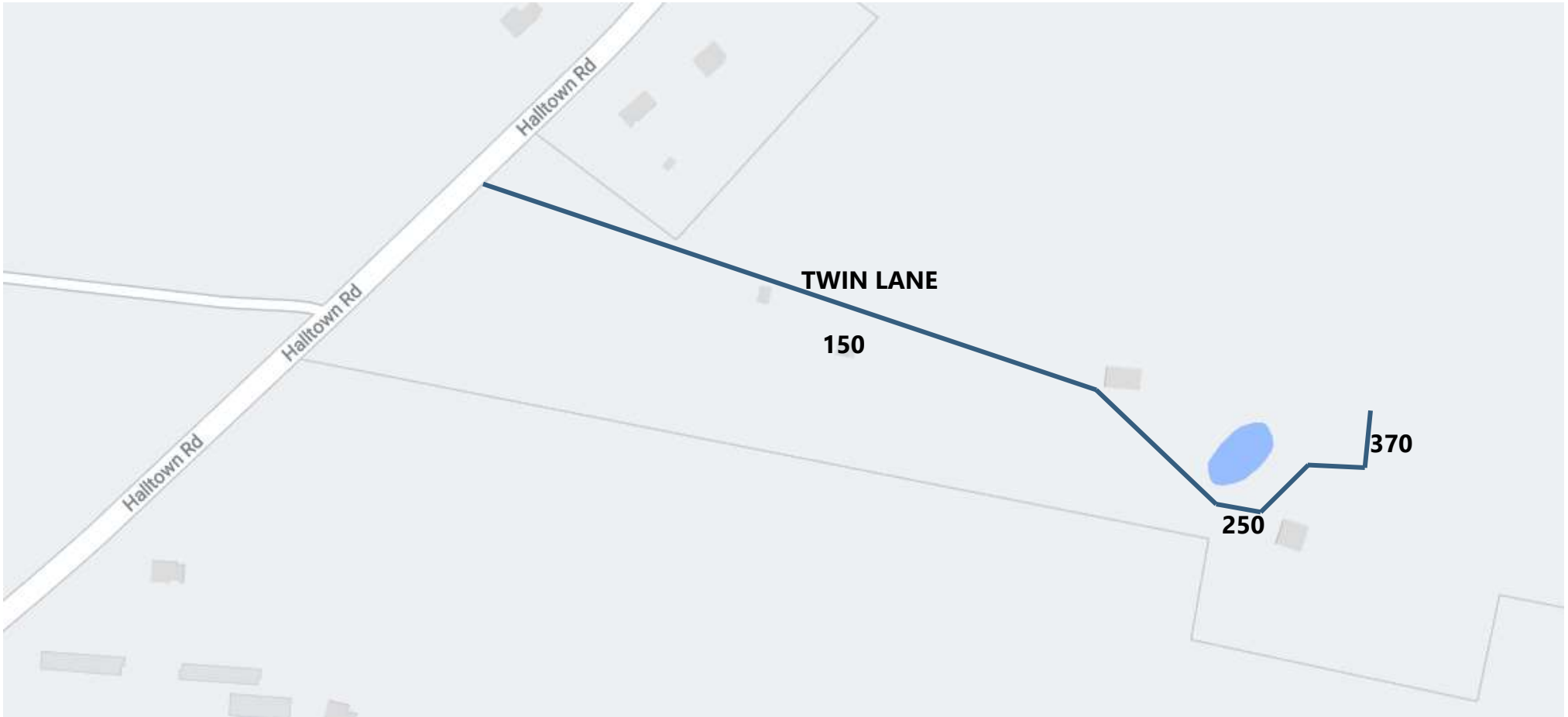
**ATTEST:**

  
\_\_\_\_\_  
**Dwight Jewell**  
Commission Chair

  
\_\_\_\_\_  
**Rita Crowder**  
County Clerk

**Resolution 2020-15-690 ECB – Twin Lane**







*– located East of Halltown Road, 3.03 miles North of McMurry Blvd East*



# TWIN LANE

3030 Halltown Road

## Legend

-  Dadaab Refugee Camp
-  Feature 1
-  Feature 2
-  Feature 3
-  Mendenhall Glacier
-  Untitled Path

Halltown Rd

TWIN LANE

150

250

370

Google Earth

© SPOT IMAGE  
© 2020 Google



1000 ft